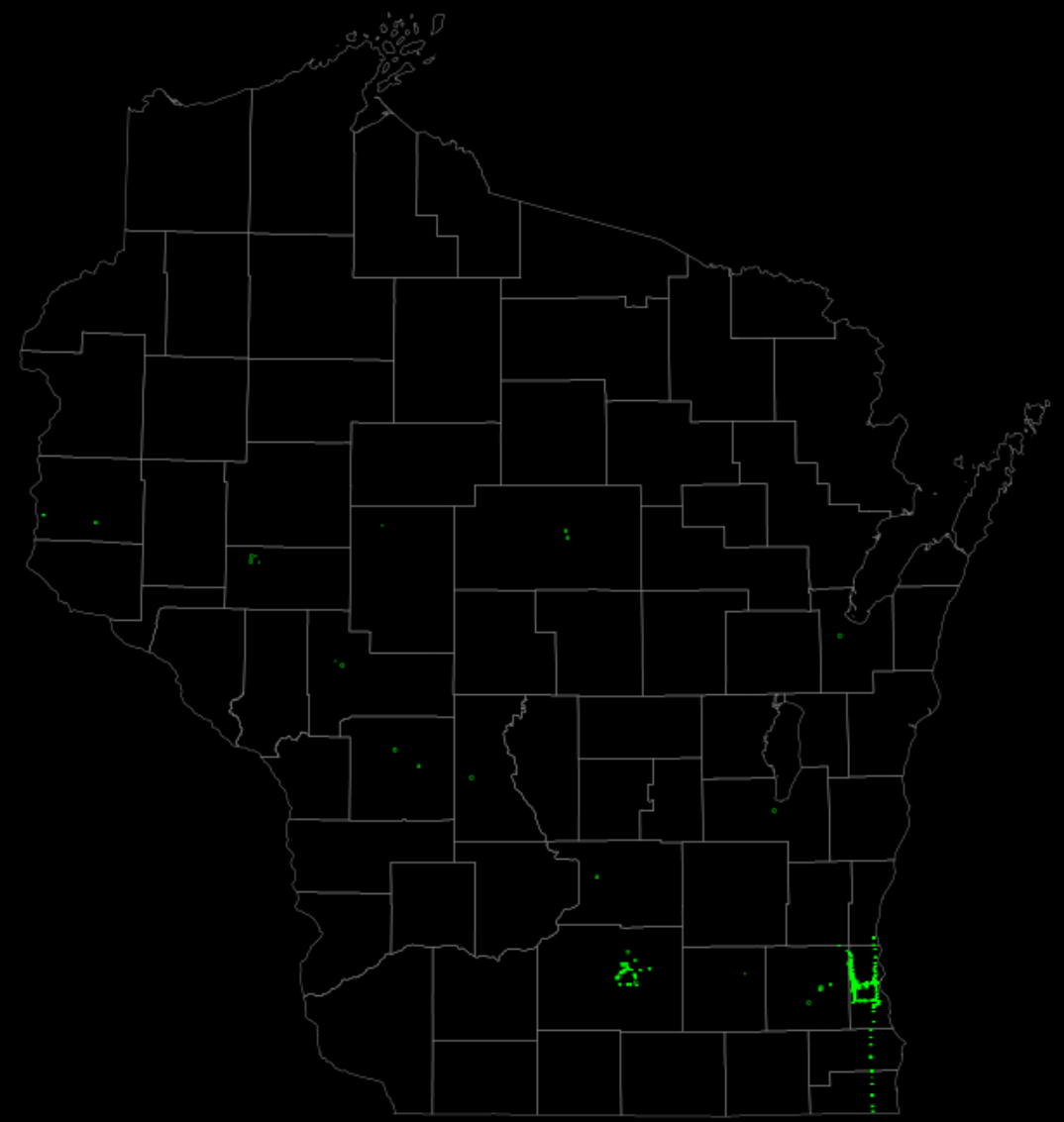


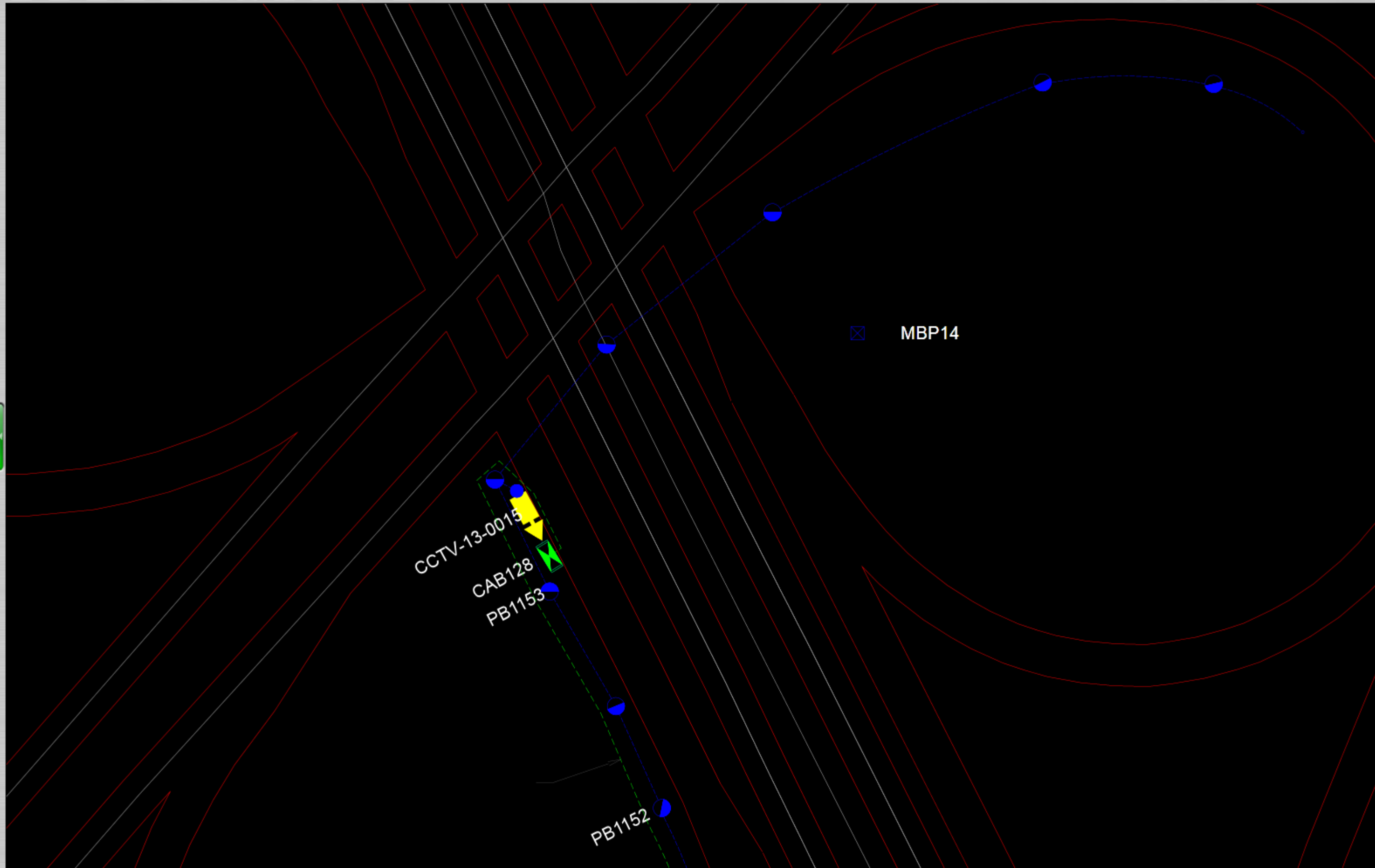
Nothing selected.
Right click in the map for selection tools and navigation help.



Object Browser Redline Tools

Pole	
Pole Number	CCTV-13-0015
ID	10272911
Owner	WisDOT
Height	0
Drop Pole	N
Pole Type	CAMERA
Service Status	I
Year Added	2009
Residential Count	0
Commercial Count	0
MDU Count	0
Misc. Count	0
Latitude	43.136627
Longitude	-89.29616
Layer	Camera
County	Dane
Center-ID	Madison
Center-Name	Madison
URL	www.dot.wi.gov/travel/madison/cameras/cam222.jpg
Camera-Number	17
Highway	I-39/90/94


- Zoom To Pole
- View in Google Maps™
- Highlight Pole
- Surrounding Boundaries



Object Browser Redline Tools

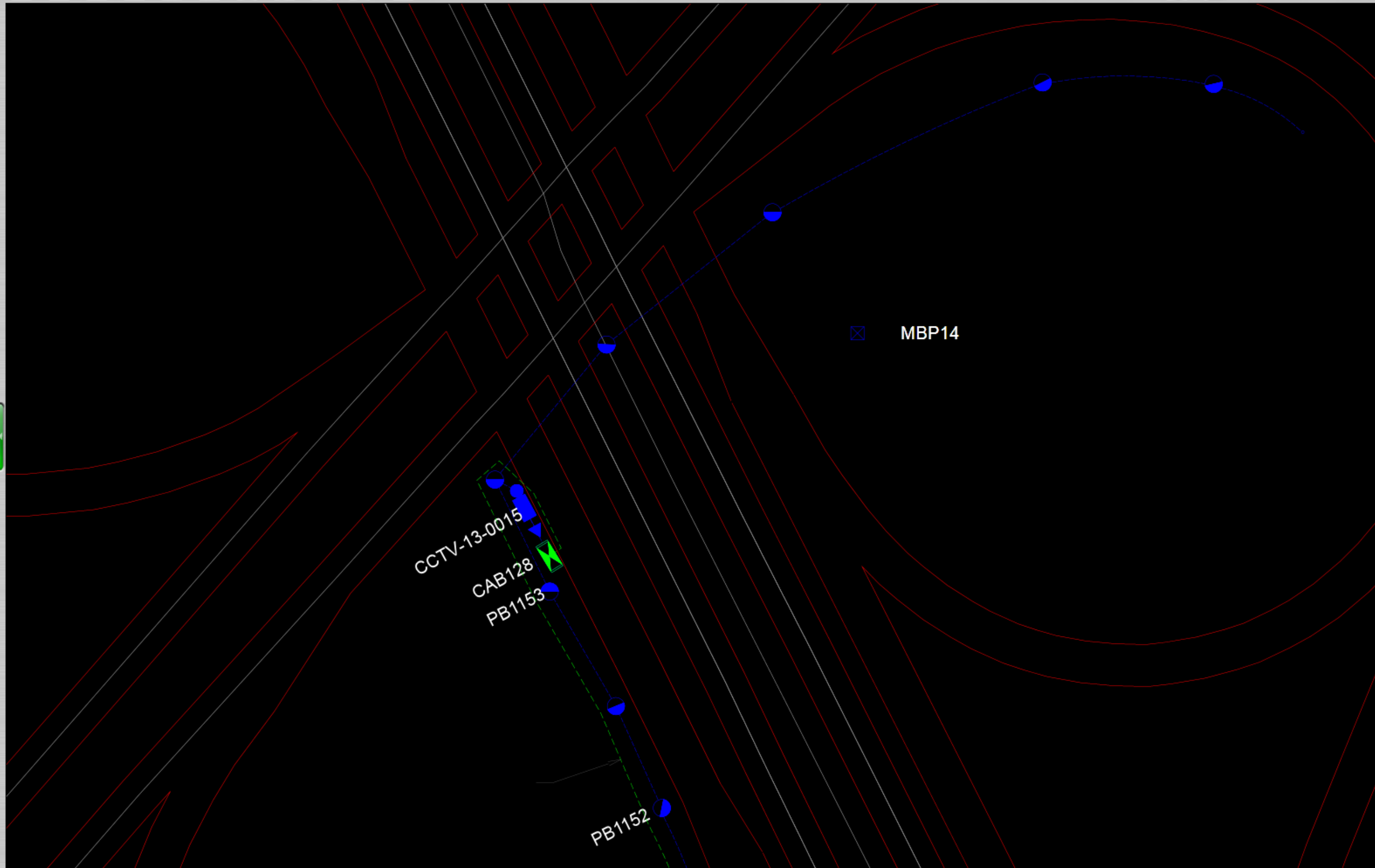
Rack

Name	Rack 1
Catalogue #	100000
Manufacturer	UNKNOWN
Model	CABINET RACK
Description	CABINET RACK
F-Code	01.00.00



Containment

- Floor: Cabinet
- Rack: Rack 1**
 - Fiber Splice: CAB128
 - Term Rack: CAB128-Patch Panel 01
 - Term Rack: CAB128-Patch Panel 02
 - Chassis: Patch Panel Chassis

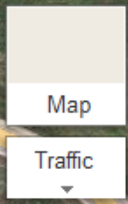





43.13653439,-89.29611531 (CAB128)



Sign in



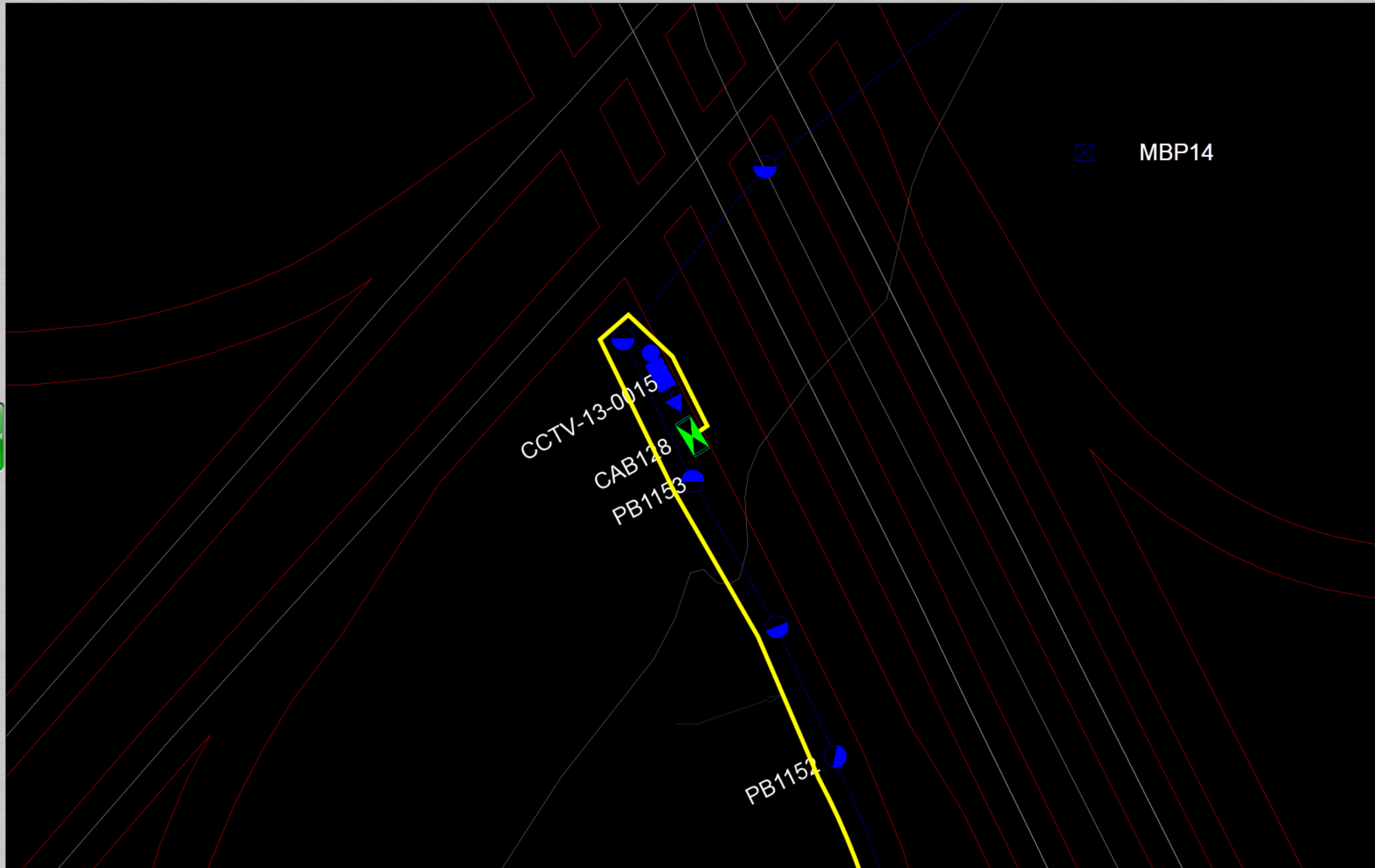
Object Browser Redline Tools

Fiber Cable

Type	036ct Fiber
Name	WisDOT-173
Fibers	36
Configuration	3x12
Cable Length	2975'
Cable ID	10408822
Owner	WisDOT
Total Segments	1
Current Segment	1
Segment ID	10408823
Segment Start	WisDOT-FSPL-13-SV 73
Segment End	CAB128
Start Splice	WisDOT-FSPL-13-SV 73
End Splice	CAB128
Spares (dark)	34
Customer Circuits	0
Supply Circuits	0
Transport Circuits	2
Construction Type	UG
As-Built Length	0'
Strand Length	0'
Design Length	2975'
GIS Length	2653.26'
Start/End Len.	0'0'

- Trace/OTDR/Tag Fibers
- Fiber Details Report
- Zoom To Fiber Cable
- View in Google Maps™
- Highlight Fiber Cable
- Surrounding Boundaries

- Cable Splicing
- Start Splice: WisDOT-FSPL-13-SV 73
 - End Splice: CAB128



transportal.cee.wisc.edu/spatialweb/otdr.aspx?selection=Fiber:10408823|2

OTDR Trace of Cable WisDOT-173 - U/G

Tracing Fiber 2 - **Blue/Orange** CCTV-13-0010/0012

Trace From/To

A	B	C	D
SDS-13-0071	WisDOT-FSPL-13-SV 73	CAB128	CAB128
SDS-13-0071	WisDOT-FSPL-13-SV 73	CAB128	CAB128

From A forwards to D

OTDR Trace Distance

ft

Calculate Distances Using

- GIS length x Standard Adjustment Factor
- Segment, Riser and Loop lengths from SPATIALnet
- GIS Length + set values for risers and loops

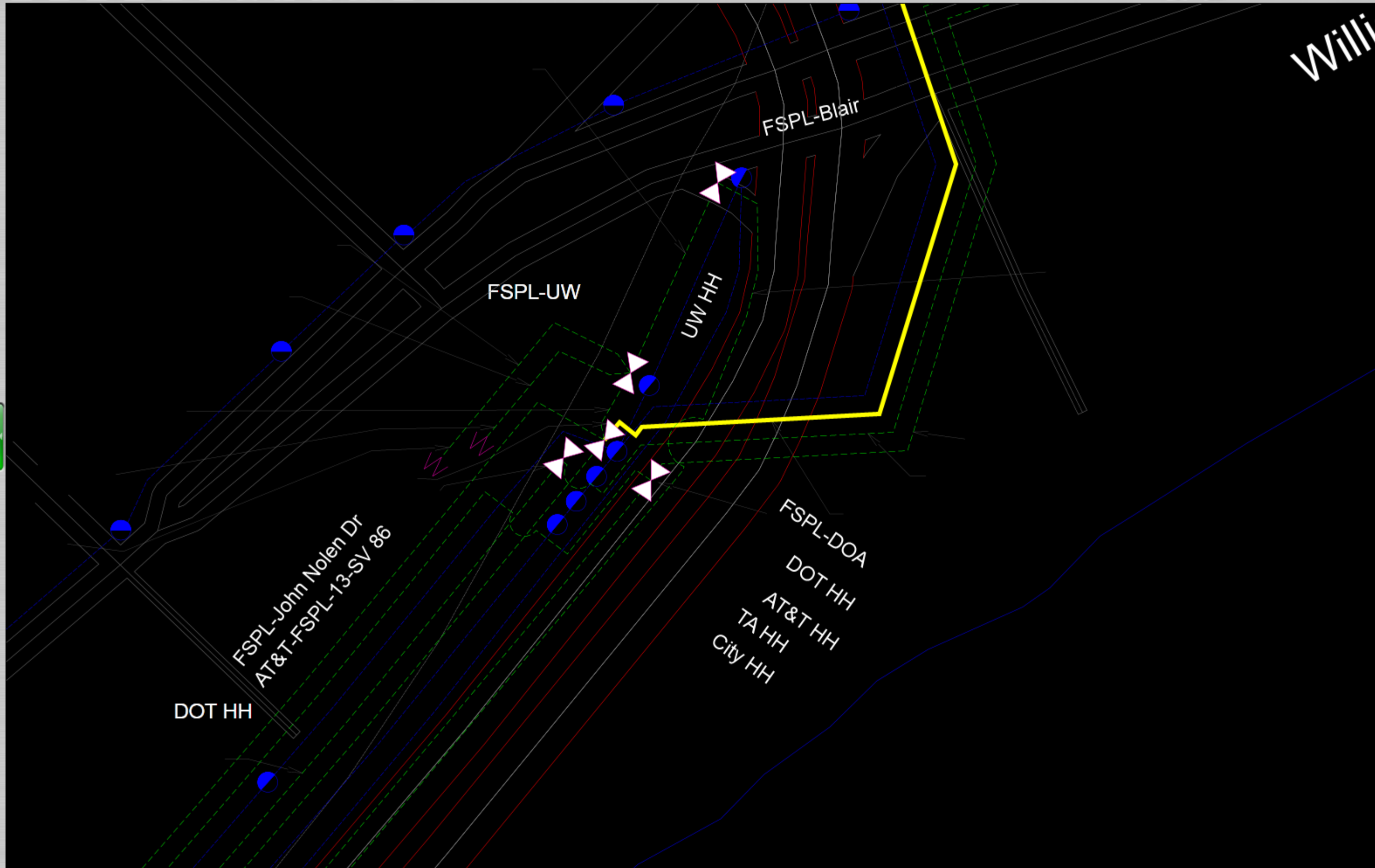
Multiply GIS (map) length by %

Object Browser Redline Tools

WisDOT-167-1

1	BL	No Desc	
2	OR	No Desc	
3	GR	No Desc	
4	BR	No Desc	
5	SL	No Desc	
6	WT	No Desc	
7	RD	No Desc	
8	BK	No Desc	
9	YL	CCTV-13-0019	
10	VL	CCTV-13-0019	
11	RS	No Desc	
12	AQ	No Desc	
13	BL	No Desc	
14	OR	No Desc	
15	GR	No Desc	
16	BR	No Desc	
17	SL	No Desc	
18	WT	No Desc	
19	RD	No Desc	
20	BK	No Desc	
21	YL	on RD Fire Station to Monona Ter	
22	VL	on RD Fire Station to Monona Ter	
23	RS	st Police Precinct to Monona Terra	
24	AQ	st Police Precinct to Monona Terra	
25	BL	No Desc	
26	OR	No Desc	
27	GR	No Desc	
28	BR	No Desc	
29	SL	No Desc	
30	WT	No Desc	
31	RD	No Desc	
32	BK	No Desc	
33	YL	Sprint POP to Monona Terrace	
34	VL	Sprint POP to Monona Terrace	
35	RS	Sprint POP to Monona Terrace	
36	AQ	Sprint POP to Monona Terrace	

Show Cable Fiber Details Report



Fiber Details Report for Fiber WisDOT-167-1 - U/G - 36 Count

Sequence	Circuit ID	Status	Fiber Color	Tube	Fiber	Glass Type	Fiber Owner	Physical Circuit Owner	Physical Circuit State	Physical Circuit Type	Usage	Master Circuit	Tag
1 Trace			Blue/Blue	Blue	Blue			D1M	Reserved				
2 Trace			Blue/Orange	Blue	Orange			D1M	Reserved				
3 Trace			Blue/Green	Blue	Green			D1M	Reserved				
4 Trace			Blue/Brown	Blue	Brown			D1M	Reserved				
5 Trace			Blue/Slate	Blue	Slate			D1M	Reserved				
6 Trace			Blue/White	Blue	White			D1M	Reserved				
7 Trace			Blue/Red	Blue	Red			D1M	Reserved				
8 Trace			Blue/Black	Blue	Black			D1M	Reserved				
9 Trace			Blue/Yellow	Blue	Yellow			D1M	Reserved		CCTV-13-0019		
10 Trace			Blue/Violet	Blue	Violet			D1M	Reserved		CCTV-13-0019		
11 Trace			Blue/Rose	Blue	Rose			COM	Reserved				
12 Trace			Blue/Aqua	Blue	Aqua			COM	Reserved				
13 Trace			Orange/Blue	Orange	Blue			DET	Reserved				
14 Trace			Orange/Orange	Orange	Orange			DET	Reserved				
15 Trace			Orange/Green	Orange	Green			No Owner	Spare (dark)				
16 Trace			Orange/Brown	Orange	Brown			No Owner	Spare (dark)				
17 Trace			Orange/Slate	Orange	Slate			UWN	Reserved				
18 Trace			Orange/White	Orange	White			UWN	Reserved				
19 Trace			Orange/Red	Orange	Red			UWN	Reserved				
20 Trace			Orange/Black	Orange	Black			UWN	Reserved				
21 Trace			Orange/Yellow	Orange	Yellow			COM	Reserved		Nelson RD Fire Station to Monona Terrace		
22 Trace			Orange/Violet	Orange	Violet			COM	Reserved		Nelson RD Fire Station to Monona Terrace		
23 Trace			Orange/Rose	Orange	Rose			COM	Reserved		East Police Precinct to Monona Terrace		
24 Trace			Orange/Aqua	Orange	Aqua			COM	Reserved		East Police Precinct to Monona Terrace		
25 Trace			Green/Blue	Green	Blue			DEG	Reserved				
26 Trace			Green/Orange	Green	Orange			DEG	Reserved				
27 Trace			Green/Green	Green	Green			DEG	Reserved				
28 Trace			Green/Brown	Green	Brown			DEG	Reserved				
29 Trace			Green/Slate	Green	Slate			DEG	Reserved				
30 Trace			Green/White	Green	White			DEG	Reserved				
31 Trace			Green/Red	Green	Red			DEG	Reserved				
32 Trace			Green/Black	Green	Black			DEG	Reserved				
33 Trace			Green/Yellow	Green	Yellow			UWSprint	Reserved		Sprint POP to Monona Terrace		
34 Trace			Green/Violet	Green	Violet			UWSprint	Reserved		Sprint POP to Monona Terrace		
35 Trace			Green/Rose	Green	Rose			UWSprint	Reserved		Sprint POP to Monona Terrace		

A Cable								B Cable								Usage				Circuit	
From Splice	Cable Name	Group 3	Group 2	Fiber	#	Color	Color	#	Fiber	Group 2	Group 3	Cable Name	To Splice	Circuit ID	Usage	State	Circuit Owner	Master Circuit	Start Housing	End Housing	
PatchPanel01	WisDOT-270		Blue	Blue	001			001	Blue	Blue		WisDOT-168	FSPL-Washington & Henry		No Desc	Reserved	D1M				
PatchPanel01	WisDOT-270		Blue	Orange	002			002	Orange	Blue		WisDOT-168	FSPL-Washington & Henry		No Desc	Reserved	D1M				
PatchPanel01	WisDOT-270		Blue	Yellow	009			009	Yellow	Blue		WisDOT-168	FSPL-Washington & Henry		CCTV-13-0022	Reserved	D1M				
PatchPanel01	WisDOT-270		Blue	Violet	010			010	Violet	Blue		WisDOT-168	FSPL-Washington & Henry		CCTV-13-0022	Reserved	D1M				
PatchPanel01	WisDOT-270		Orange	Yellow	021			021	Yellow	Orange		WisDOT-168	FSPL-Washington & Henry		No Desc	Reserved	HF				
PatchPanel01	WisDOT-270		Orange	Violet	022			022	Violet	Orange		WisDOT-168	FSPL-Washington & Henry		No Desc	Reserved	HF				
PatchPanel01	WisDOT-270		Orange	Rose	023			023	Rose	Orange		WisDOT-168	FSPL-Washington & Henry		No Desc	Reserved	HF				
PatchPanel01	WisDOT-270		Orange	Aqua	024			024	Aqua	Orange		WisDOT-168	FSPL-Washington & Henry		No Desc	Reserved	HF				
PatchPanel01	WisDOT-270		Green	Slate	029			029	Slate	Green		WisDOT-167-1	FSPL-Marquette St		No Desc	Reserved	DEG				
PatchPanel01	WisDOT-270		Green	White	030			030	White	Green		WisDOT-167-1	FSPL-Marquette St		No Desc	Reserved	DEG				
PatchPanel01	WisDOT-270		Green	Yellow	033			025	Blue	Green		WisDOT-168	FSPL-Washington & Henry		No Desc	Reserved	DEG				
PatchPanel01	WisDOT-270		Green	Violet	034			026	Orange	Green		WisDOT-168	FSPL-Washington & Henry		No Desc	Reserved	DEG				
PatchPanel01	WisDOT-270		Green	Rose	035			027	Green	Green		WisDOT-168	FSPL-Washington & Henry		No Desc	Reserved	DEG				
PatchPanel01	WisDOT-270		Green	Aqua	036			028	Brown	Green		WisDOT-168	FSPL-Washington & Henry		No Desc	Reserved	DEG				
FSPL-UW	City-301		Blue	Red	007			011	Rose	Blue		WisDOT-167-1	FSPL-Marquette St		No Desc	Reserved	COM				
FSPL-UW	City-301		Blue	Black	008			012	Aqua	Blue		WisDOT-167-1	FSPL-Marquette St		No Desc	Reserved	COM				
FSPL-UW	City-301		Blue	Rose	011			013	Blue	Orange		WisDOT-168	FSPL-Washington & Henry		No Desc	Reserved	COM				
FSPL-UW	City-301		Blue	Aqua	012			014	Orange	Orange		WisDOT-168	FSPL-Washington & Henry		No Desc	Reserved	COM				
FSPL-UW	City-301		Orange	Blue	013			015	Green	Orange		WisDOT-168	FSPL-Washington & Henry		No Desc	Reserved	COM				
FSPL-UW	City-301		Orange	Orange	014			016	Brown	Orange		WisDOT-168	FSPL-Washington & Henry		No Desc	Reserved	COM				
FSPL-UW	City-301		Orange	Green	015			033	Yellow	Green		WisDOT-167-1	FSPL-Marquette St		Sprint POP to Monona Terrace	Reserved	UWSprint				
FSPL-UW	City-301		Orange	Brown	016			034	Violet	Green		WisDOT-167-1	FSPL-Marquette St		Sprint POP to Monona Terrace	Reserved	UWSprint				
FSPL-UW	City-301		Orange	Slate	017			035	Rose	Green		WisDOT-167-1	FSPL-Marquette St		Sprint POP to Monona Terrace	Reserved	UWSprint				
FSPL-UW	City-301		Orange	White	018			036	Aqua	Green		WisDOT-167-1	FSPL-Marquette St		Sprint POP to Monona Terrace	Reserved	UWSprint				
FSPL-Marquette St	WisDOT-167-1		Blue	Blue	001			037	Blue	Brown		WisDOT-270	PatchPanel01		No Desc	Reserved	D1M				
FSPL-Marquette St	WisDOT-167-1		Blue	Orange	002			038	Orange	Brown		WisDOT-270	PatchPanel01		No Desc	Reserved	D1M				
FSPL-Marquette St	WisDOT-167-1		Blue	Yellow	009			045	Yellow	Brown		WisDOT-270	PatchPanel01		CCTV-13-0019	Reserved	D1M				
FSPL-Marquette St	WisDOT-167-1		Blue	Violet	010			046	Violet	Brown		WisDOT-270	PatchPanel01		CCTV-13-0019	Reserved	D1M				
FSPL-Marquette St	WisDOT-167-1		Orange	Slate	017			017	Slate	Orange		WisDOT-168	FSPL-Washington & Henry		No Desc	Reserved	UWN				
FSPL-Marquette St	WisDOT-167-1		Orange	White	018			018	White	Orange		WisDOT-168	FSPL-Washington & Henry		No Desc	Reserved	UWN				
FSPL-Marquette St	WisDOT-167-1		Orange	Red	019			019	Red	Orange		WisDOT-168	FSPL-Washington & Henry		No Desc	Reserved	UWN				
FSPL-Marquette St	WisDOT-167-1		Orange	Black	020			020	Black	Orange		WisDOT-168	FSPL-Washington & Henry		No Desc	Reserved	UWN				
FSPL-Marquette St	WisDOT-167-1		Orange	Yellow	021			001	Blue	Blue		City-301	FSPL-UW		Nelson RD Fire Station to Monona Terrace	Reserved	COM				
FSPL-Marquette St	WisDOT-167-1		Orange	Violet	022			002	Orange	Blue		City-301	FSPL-UW		Nelson RD Fire Station to Monona Terrace	Reserved	COM				
FSPL-Marquette St	WisDOT-167-1		Orange	Rose	023			003	Green	Blue		City-301	FSPL-UW		East Police Precinct to Monona Terrace	Reserved	COM				
FSPL-Marquette St	WisDOT-167-1		Orange	Aqua	024			004	Brown	Blue		City-301	FSPL-UW		East Police Precinct to Monona Terrace	Reserved	COM				
FSPL-Marquette St	WisDOT-167-1		Green	Blue	025			025	Blue	Green		WisDOT-270	PatchPanel01		No Desc	Reserved	DEG				
FSPL-Marquette St	WisDOT-167-1		Green	Orange	026			026	Orange	Green		WisDOT-270	PatchPanel01		No Desc	Reserved	DEG				
FSPL-Marquette St	WisDOT-167-1		Green	Green	027			027	Green	Green		WisDOT-270	PatchPanel01		No Desc	Reserved	DEG				
FSPL-Marquette St	WisDOT-167-1		Green	Brown	028			028	Brown	Green		WisDOT-270	PatchPanel01		No Desc	Reserved	DEG				
FSPL-Marquette St	WisDOT-167-1		Green	Red	031			031	Red	Green		WisDOT-270	PatchPanel01		No Desc	Reserved	DEG				
FSPL-Marquette St	WisDOT-167-1		Green	Black	032			032	Black	Green		WisDOT-270	PatchPanel01		No Desc	Reserved	DEG				
FSPL-Washington & Henry	WisDOT-168		Green	Rose	035			019	Red	Orange		City-301	FSPL-UW		UW Med School to Monona Terrace	Reserved	MUFN				
FSPL-Washington & Henry	WisDOT-168		Green	Aqua	036			020	Black	Orange		City-301	FSPL-UW		UW Med School to Monona Terrace	Reserved	MUFN				

Unspliced Fibers Per Segment


Segment Name	Unspliced Fibers
WisDOT-167-1 - U/G	3-8, 13-16
WisDOT-168 - U/G	3-8, 11-12, 29-34
WisDOT-270 - U/G	3-8, 11-20, 39-44, 47-108




Object Browser **Redline Tools**

ISP Patch Cable


ID	10744194
Name	1001
Color	Yellow
Description	Jumper Cable-Yellow



Zoom To ISP Patch Cable



Highlight ISP Patch Cable



PatchCable:10744194 selected
Map Loaded in 17s / 242.2 ft

Close

Compact Splice Enclosure Report for RACK 01

Name RACK 01

Enclosure Type Rack

Tray Type


Trays 0

Cable Segments at Splice

Name	Type	Count	Start Splice	End Splice	Owner
0102/94-11 - U/G	072ct Fiber	72	FSPL-MH9251	HUT 01 RACK 01	WisDOT
0105/094-7 - U/G	072ct Fiber	72	FSPL-CV9139	HUT 01 RACK 01	WisDOT
0111/43-1 - U/G	072ct Fiber	72	HUT 01 RACK 01	FSPL-CV3400	WisDOT
01/TOC-1 - U/G	072ct Fiber	72	HUT 01 RACK 01	FSPL-MH1505	WisDOT
01/AMTRACK-1 - U/G	024ct Fiber	24	HUT 01 RACK 01	FSPL-MH1505	WisDOT

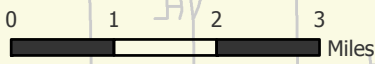
Compact Splicing Summary

	A	B	C	D	E	F	G	H	J	K	L	M	N	O	P
1	WisDOT_ID	County	Location	Highway	URL	Center-ID	Center-Name	Cam_No	Long_user	Lat_user	X_coord_model	Y_coord_model			
2	CCTV-05-0039	Brown	I-43 @ Mason St	I-43	http://www.dot.wisconsin.gov/travel/greenbay/cameras/cam339.jpg	Green Bay	Milwaukee	339	-87.940097	44.487046	2243396.78	1469922.991			
3	CCTV-05-0040	Brown	US 41 at Scheuring Rd	US 41	www.dot.wi.gov/travel/greenbay/cameras/cam381.jpg	Green Bay	Milwaukee	381	-88.112805	44.431083	2199009.776	1448387.126			
4	CCTV-05-0041	Brown	US 41 at Ashland Ave/Main Ave	US 41	www.dot.wi.gov/travel/greenbay/cameras/cam382.jpg	Green Bay	Milwaukee	382	-88.088769	44.455104	2204999.217	1457471.928			
5	CCTV-05-0043	Brown	US 41 at Lombardi Ave	US 41	www.dot.wi.gov/travel/greenbay/cameras/cam383.jpg	Green Bay	Milwaukee	383	-88.083016	44.509583	2205928.493	1477248.269			
6	CCTV-05-0044	Brown	US 41 at Mason St	US 41	www.dot.wi.gov/travel/greenbay/cameras/cam384.jpg	Green Bay	Milwaukee	384	-88.082592	44.5246	2206012.944	1482629.165			
7	CCTV-05-0045	Brown	US 41 at WIS 29	US 41	www.dot.wi.gov/travel/greenbay/cameras/cam385.jpg	Green Bay	Milwaukee	385	-88.074651	44.539785	2207862.889	1488368.464			
8	CCTV-05-0050	Brown	WIS 29 at Packerland Ave	WIS 29	www.dot.wi.gov/travel/greenbay/cameras/cam386.jpg	Green Bay	Milwaukee	386	-88.087891	44.542656	2204293.95	1489309.021			
9	CCTV-05-0051	Brown	US 41 at WIS 172	US 41	www.dot.wi.gov/travel/greenbay/cameras/cam351.jpg	Green Bay	Milwaukee	351	-88.080141	44.484084	2206932.804	1467979.879			
10	CCTV-05-0052	Brown	WIS 172 at WIS 32	WIS 172	www.dot.wi.gov/travel/greenbay/cameras/cam352.jpg	Green Bay	Milwaukee	352	-88.060556	44.478056	2212154.057	1465836.387			
11	CCTV-05-0053	Brown	WIS 172 at WIS 57	WIS 172	www.dot.wi.gov/travel/greenbay/cameras/cam353.jpg	Green Bay	Milwaukee	353	-88.037778	44.474167	2218066.766	1464607.228			
12	CCTV-05-0054	Brown	WIS 172 at CTH XX (Bellevue St)	WIS 172	www.dot.wi.gov/travel/greenbay/cameras/cam354.jpg	Green Bay	Milwaukee	354	-88.006944	44.465083	2226265.12	1459906.42			
13	CCTV-05-0055	Brown	I-43 at WIS 172	I-43	www.dot.wi.gov/travel/greenbay/cameras/cam355.jpg	Green Bay	Milwaukee	355	-87.967222	44.453056	2236613.675	1457329.352			
14	CCTV-05-0056	Brown	I-43 at E Tower Bridge (Quincy St)	I-43	www.dot.wi.gov/travel/greenbay/cameras/cam356.jpg	Green Bay	Milwaukee	356	-87.993056	44.528889	2229061.843	1484840.882			
15	CCTV-05-0057	Brown	I-43 at W. Tower Bridge (Atkinson Dr)	I-43	www.dot.wi.gov/travel/greenbay/cameras/cam357.jpg	Green Bay	Milwaukee	357	-88.024722	44.538889	2220895.252	1488300.734			
16	CCTV-05-0058	Brown	I-43 Under Tower Bridge SE	I-43		Green Bay	Milwaukee	358	-88.005769	44.532875	2225952.891	1486154.764			
17	CCTV-05-0059	Brown	I-43 Under Tower Bridge NW	I-43		Green Bay	Milwaukee	359	-88.010554	44.534382	2224578.414	1486852.485			
18	CCTV-05-0060	Brown	I-43 Under Tower Bridge SW	I-43		Green Bay	Milwaukee	360	-88.010736	44.534091	2224489.667	1486615.288			
19	CCTV-05-0071	Brown	I-43 at Danz Ave	I-43	http://www.dot.wisconsin.gov/travel/greenbay/cameras/cam336.jpg	Milwaukee	Milwaukee	336	-87.967723	44.520389	2235901.234	1481851.844			
20	CCTV-05-0072	Brown	I-43 at University Ave	I-43	http://www.dot.wisconsin.gov/travel/greenbay/cameras/cam337.jpg	Milwaukee	Milwaukee	337			2241147.783	1480503.564			
21	CCTV-05-0073	Brown	I-43 at CTH JJ	I-43	http://www.dot.wisconsin.gov/travel/greenbay/cameras/cam338.jpg	Green Bay	Milwaukee	338	-87.951554	44.467331	2240596.311	1462668.032			
22	CCTV-11-0001	Columbia	WIS 78 Merrimac Ferry South Landing	WIS 78 Merrimac Ferry		Milwaukee	Milwaukee		-89.619728	43.365024	1807026.202	1054548.373			
23	CCTV-11-0025	Columbia	I-39/90/94 at WIS 60	I-39/90/94	www.dot.wi.gov/travel/madison/cameras/cam248.jpg	Madison	Madison	25	-89.453977	43.334902	1851261.943	1043815.468			
24	CCTV-11-0026	Columbia	I-39/90/94 at CTH CS	I-39/90/94	www.dot.wi.gov/travel/madison/cameras/cam249.jpg	Madison	Madison	26	-89.467195	43.391631	1847610.935	1064459.32			
25	CCTV-11-0036	Columbia	I-90/94 at I-39 Split	I-90/94	www.dot.wi.gov/travel/madison/cameras/cam517.jpg	Madison	Madison		-89.493219	43.488712	1840470.469	1099831.138			
26	CCTV-11-0037	Columbia	I-90/94 at WIS 33	I-90/94	www.dot.wi.gov/travel/madison/cameras/cam518.jpg	Madison	Madison		-89.523389	43.514074	1832450.811	1108796.082			
27	CCTV-11-0038	Columbia	I-90/94 at Statz Rd	I-90/94	www.dot.wi.gov/travel/madison/cameras/cam519.jpg	Madison	Madison		-89.581695	43.534207	1816938.659	1116252.822			
28	CCTV-13-0001	Dane	US 12 at Whitney Way	US 12	www.dot.wi.gov/travel/madison/cameras/cam213.jpg	Madison	Madison	1	-89.472881	43.046024	1846907.336	938496.0817			
29	CCTV-13-0002	Dane	US 12 at Verona Rd	US 12	www.dot.wi.gov/travel/madison/cameras/cam210.jpg	Madison	Madison	2	-89.453173	43.037238	1852216.946	935327.1063			
30	CCTV-13-0003	Dane	US 12 at Seminole Hwy	US 12	www.dot.wi.gov/travel/madison/cameras/cam211.jpg	Madison	Madison	3	-89.443782	43.034533	1854688.213	934414.9026			
31	CCTV-13-0004	Dane	US 12 at Park St	US 12	www.dot.wi.gov/travel/madison/cameras/cam212.jpg	Madison	Madison	5	-89.395062	43.036093	1867725.953	935044.8447			
32	CCTV-13-0005	Dane	US 12 at Fish Hatchery Rd	US 12	www.dot.wi.gov/travel/madison/cameras/cam214.jpg	Madison	Madison	4	-89.40667	43.035036	1864597.562	934616.7195			
33	CCTV-13-0006	Dane	US 12 at Monona Dr	US 12	www.dot.wi.gov/travel/madison/cameras/cam235.jpg	Madison	Madison	6	-89.323818	43.045025	1886705.996	938424.8633			
34	CCTV-13-0007	Dane	US 12 at Stouhgton Rd	US 12	www.dot.wi.gov/travel/madison/cameras/cam236.jpg	Madison	Madison	7	-89.307515	43.046081	1891090.615	938868.4343			
35	CCTV-13-0008	Dane	I-39/90 at CTH AB	I-39/90	www.dot.wi.gov/travel/madison/cameras/cam224.jpg	Madison	Madison	19	-89.280032	43.073943	1898380.008	949106.372			
36	CCTV-13-0009	Dane	I-39/90 at CTH BB	I-39/90	www.dot.wi.gov/travel/madison/cameras/cam225.jpg	Madison	Madison	18	-89.284028	43.084457	1897256.704	952890.884			
37	CCTV-13-0010	Dane	I-39/90/94 at US 51	I-39/90/94	www.dot.wi.gov/travel/madison/cameras/cam221.jpg	Madison	Madison	16	-89.32398	43.179044	1886325.975	987254.2883			
38	CCTV-13-0011	Dane	I-39/90/94 at WIS 19	I-39/90/94	www.dot.wi.gov/travel/madison/cameras/cam220.jpg	Madison	Madison	15	-89.344928	43.194259	1880656.506	992753.1167			
39	CCTV-13-0012	Dane	I-94 at Gaston Rd	I-94	www.dot.wi.gov/travel/madison/cameras/cam226.jpg	Madison	Madison	21	-89.249611	43.103894	1906366.595	960055.3037			
40	CCTV-13-0013	Dane	I-94 at CTH N	I-94	www.dot.wi.gov/travel/madison/cameras/cam227.jpg	Madison	Madison	22	-89.198699	43.109886	1919930.749	962354.0546			
41	CCTV-13-0014	Dane	I-39/90 at US 12/18	I-39/90	www.dot.wi.gov/travel/madison/cameras/cam223.jpg	Madison	Madison	20	-89.273978	43.039157	1900058.741	936412.4082			
42	CCTV-13-0015	Dane	I-39/90/94 at US 151	I-39/90/94	www.dot.wi.gov/travel/madison/cameras/cam222.jpg	Madison	Madison	17	-89.29616	43.136627	1893826.339	971877.3918			
43	CCTV-13-0016	Dane	East Washington Ave at Continental Ln	East Washington Ave	www.dot.wi.gov/travel/madison/cameras/cam232.jpg	Madison	Madison		-89.310962	43.126422	1889918.597	968114.1986			
44	CCTV-13-0017	Dane	East Washington Ave at Stoughton Rd	East Washington Ave	www.dot.wi.gov/travel/madison/cameras/cam218.jpg	Madison	Madison		-89.324783	43.116447	1886245.778	964437.9664			
45	CCTV-13-0018	Dane	East Washington Ave at WIS 30	East Washington Ave	www.dot.wi.gov/travel/madison/cameras/cam217.jpg	Madison	Madison		-89.338889	43.106833	1882550.065	960992.8696			
46	CCTV-13-0019	Dane	East Washington Ave at Dayton St	East Washington Ave	www.dot.wi.gov/travel/madison/cameras/cam216.jpg	Madison	Madison		-89.347656	43.101922	1880167.696	959080.6648			
47	CCTV-13-0020	Dane	East Washington Ave at Second St	East Washington Ave	www.dot.wi.gov/travel/madison/cameras/cam228.jpg	Madison	Madison		-89.358083	43.09315	1877397.196	955850.1976			



Brown County ITS Deployments September 2012

- Exit Number
- CCTV Camera
- Crash Investigation Site
- Detector
- Ramp Closure Gate
- Dynamic Message Sign
- Portable Changeable Message Sign
- Northbound
- Southbound
- Westbound
- Eastbound and Westbound



Last update: 9/10/2012