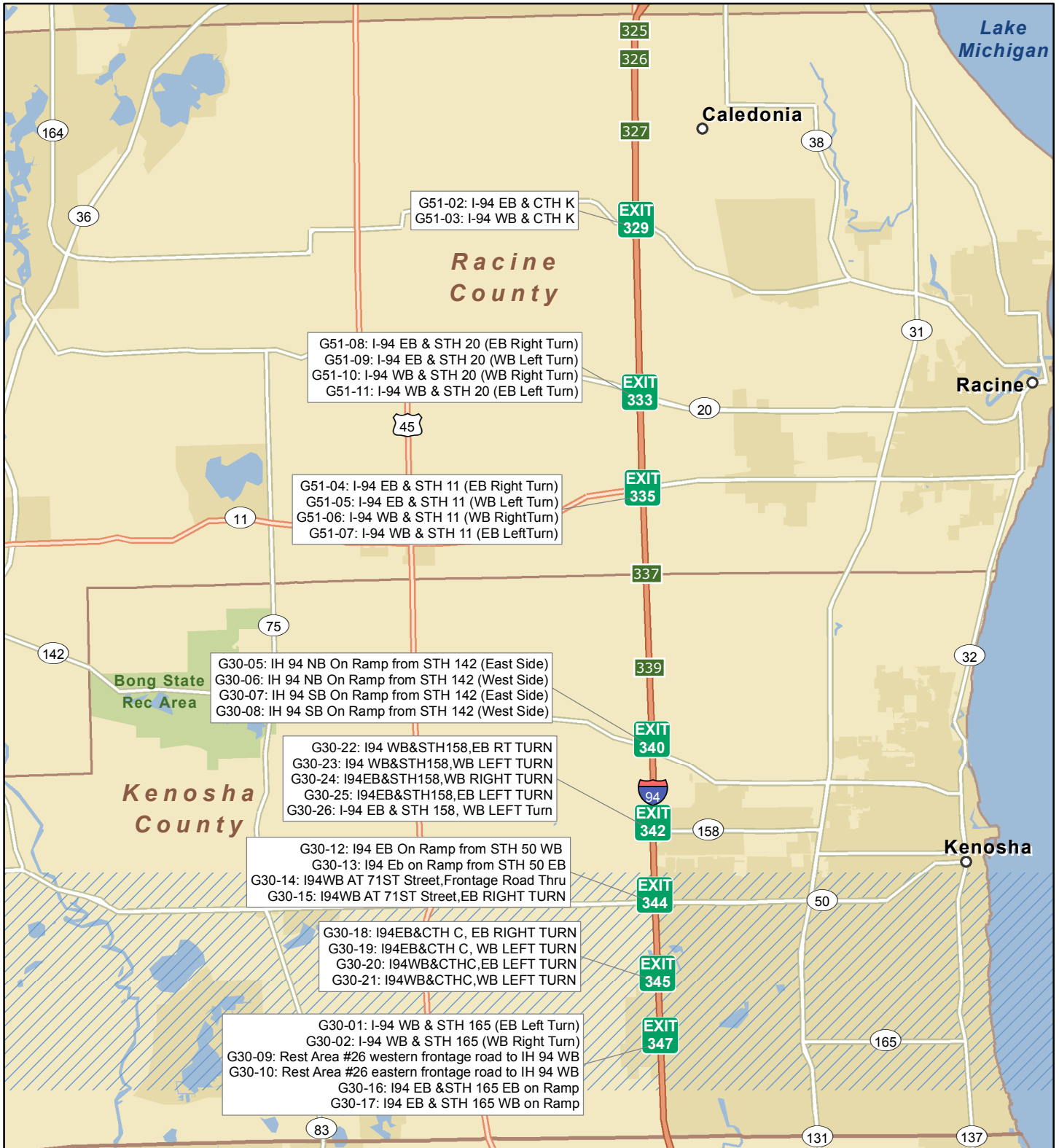


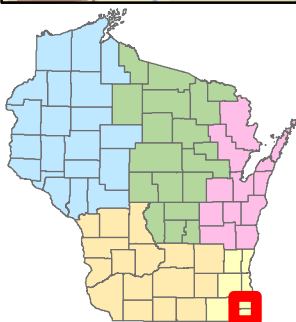
# RAMP ACCESS CONTROL GATES

Date Printed: 9/14/2015  
Z:\ITS\GIS\ITS\_INVENTORY\RampGates\_20140217\RampGates\_WB.mxd



**Southeast Region**


**Page 1 of 6**



**EXIT** INTERSTATE EXITS WITH RAMP GATES

1 IN = 3 MILES

**9/14/2015**



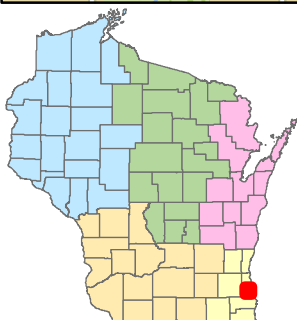
# RAMP ACCESS CONTROL GATES

Date Printed: 9/14/2015  
Z:\ITS\GIS\INVENTORY\RampGates\_20140217\RampGates\_MB.mxd



**Southeast Region**

**Page 2 of 6**



**EXIT** INTERSTATE EXITS WITH RAMP GATES

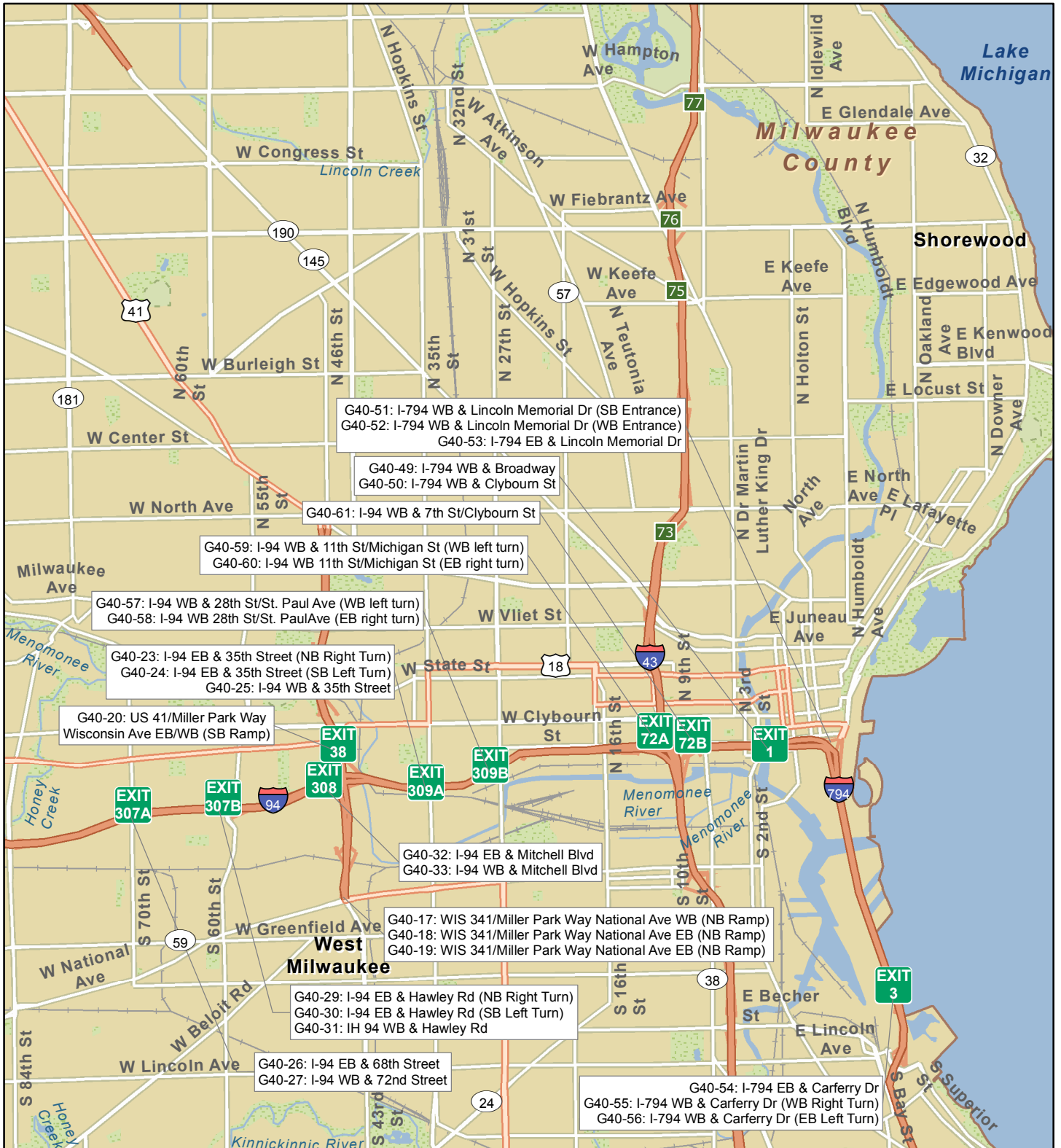
1 IN = 1 MILES

**9/14/2015**



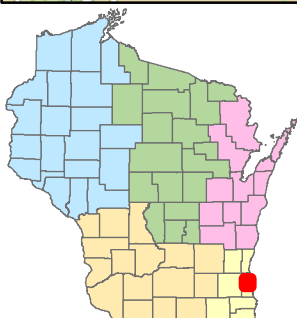
# RAMP ACCESS CONTROL GATES

Date Printed: 9/14/2015  
Z:\ITS\GIS\ITS\_INVENTORY\RampGates\_20140217\RampGates\_MB.mxd



**Southeast Region**


**Page 3 of 6**



**EXIT** INTERSTATE EXITS WITH RAMP GATES

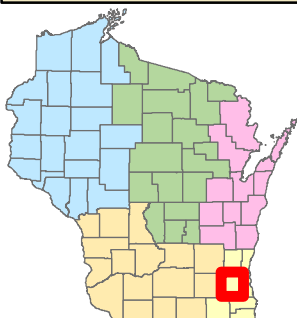
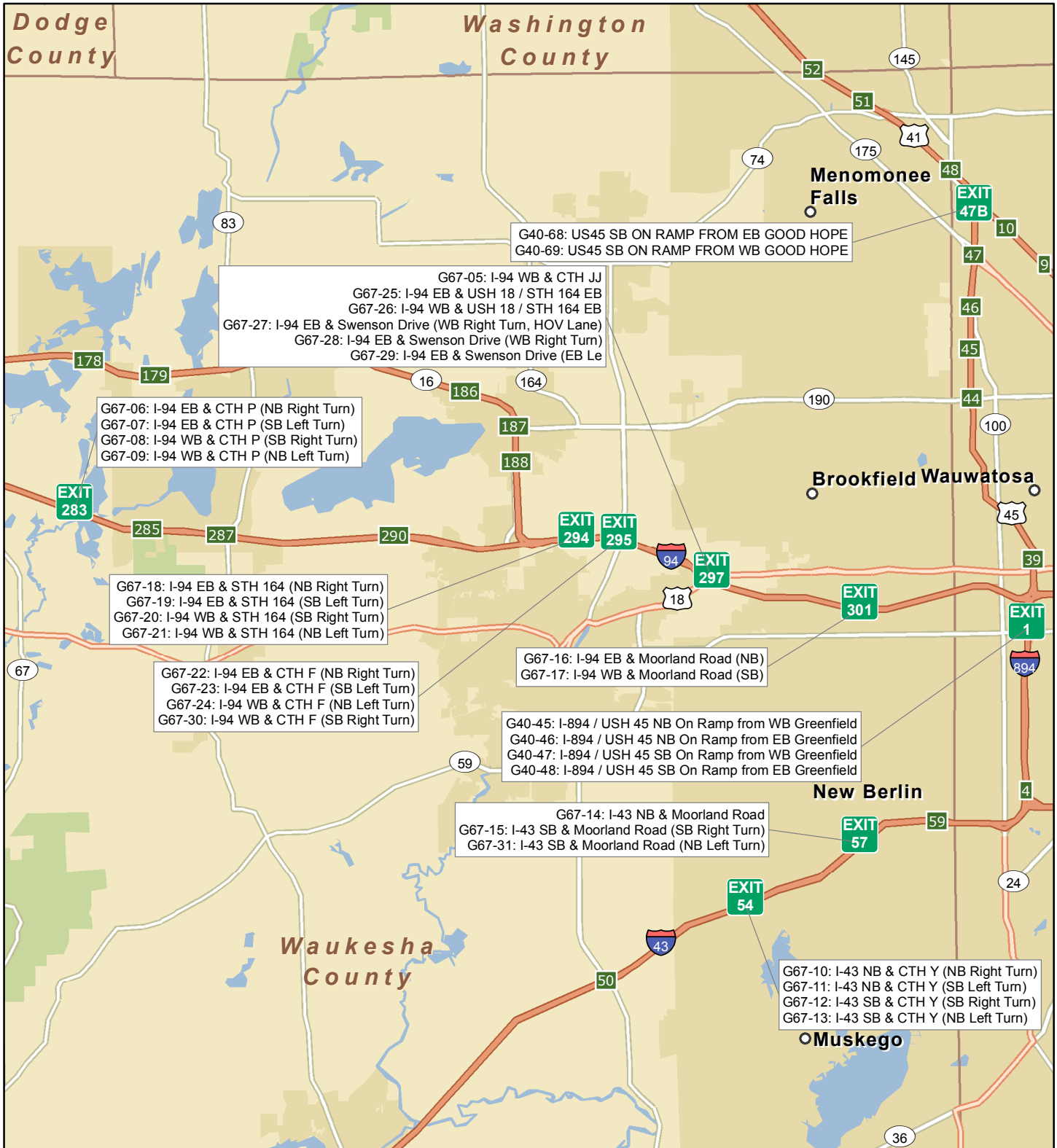
1 IN = 1 MILES

**9/14/2015**



# RAMP ACCESS CONTROL GATES


Z:\ITS\GIS\ITS\_INVENTORY\RampGates\_20140217\RampGates\_MB.mxd  
Date Printed: 9/14/2015



**EXIT** INTERSTATE EXITS WITH RAMP GATES

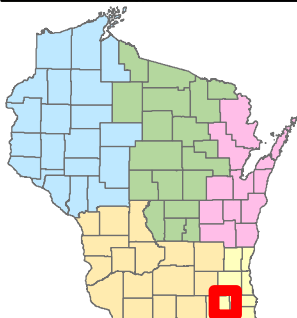
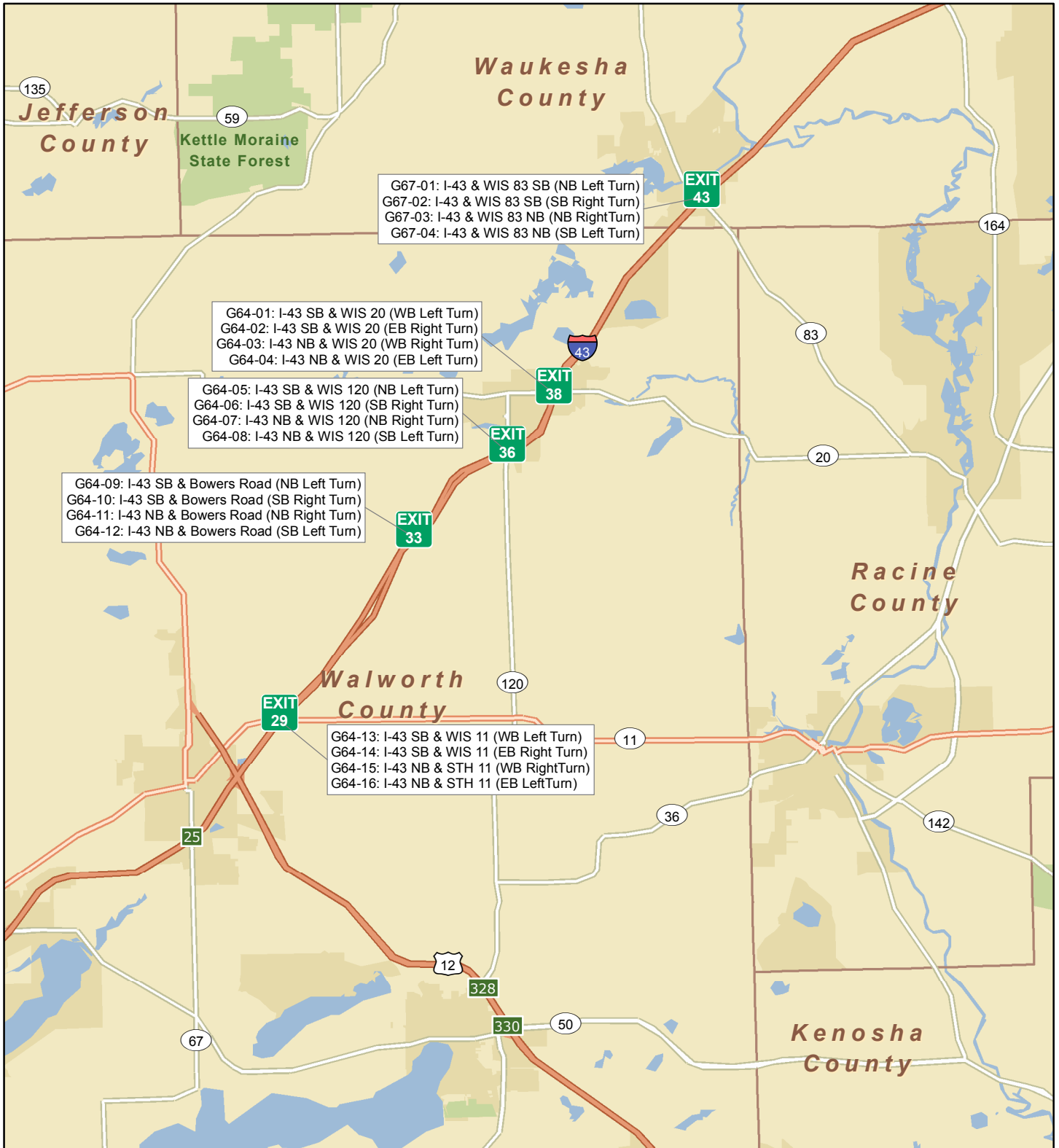
1 IN = 3 MILES

9/14/2015



# RAMP ACCESS CONTROL GATES


Date Printed: 9/14/2015  
Z:\ITS\GIS\ITS\_INVENTORY\RampGates\_20140217\RampGates\_MB.mxd



**EXIT** INTERSTATE EXITS WITH RAMP GATES

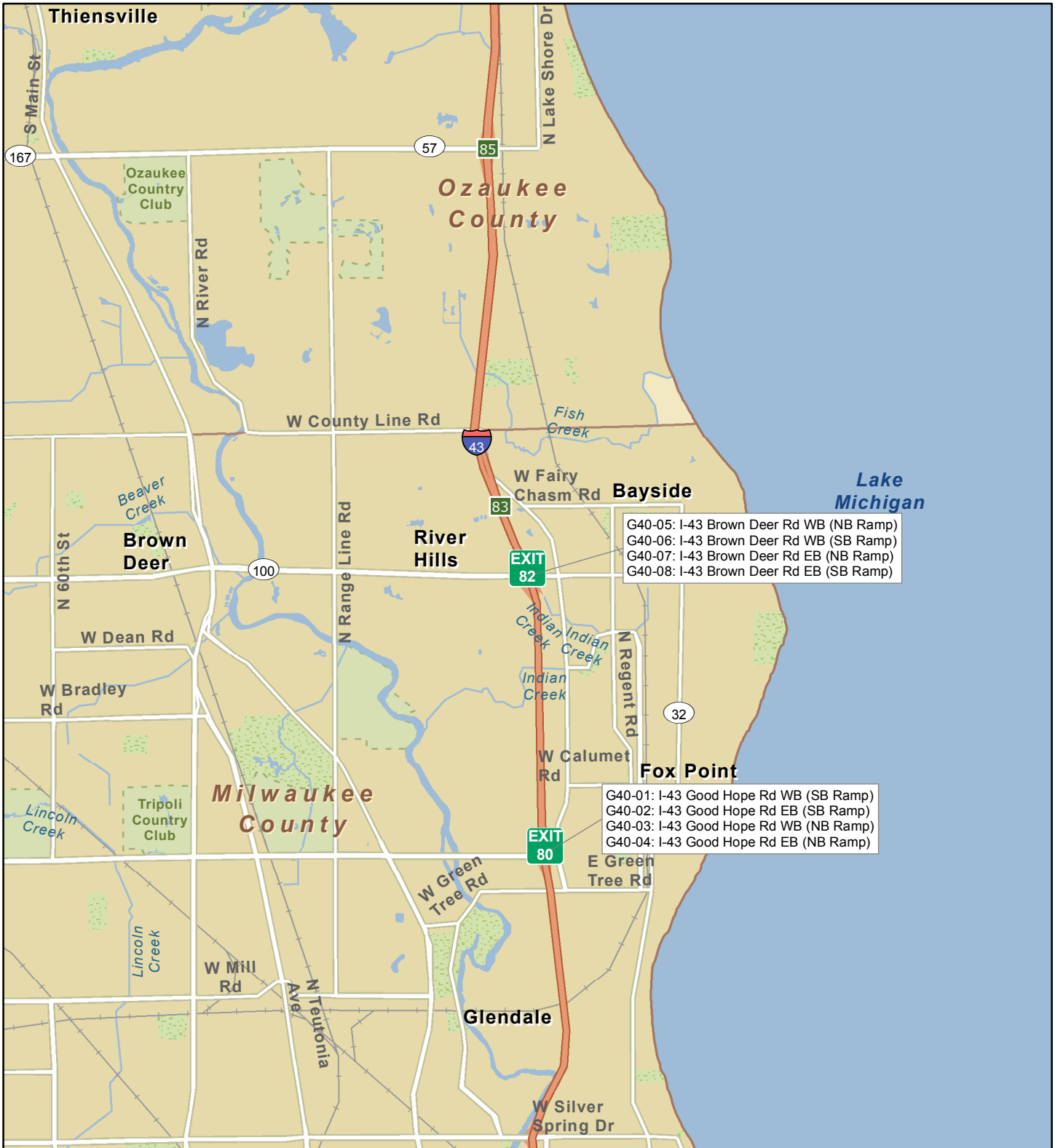
1 IN = 3 MILES

9/14/2015



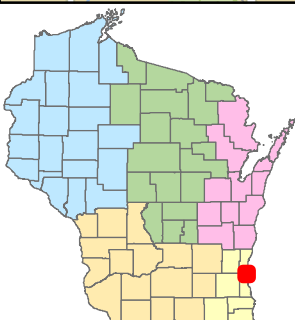
# RAMP ACCESS CONTROL GATES

Date Printed: 9/14/2015  
Z:\ITS\GIS\ITS\_INVENTORY\RampGates\_20140217\RampGates\_WB.mxd



**Southeast Region**

**Page 6 of 6**



**EXIT** INTERSTATE EXITS WITH RAMP GATES

1 IN = 1 MILES

**9/14/2015**

