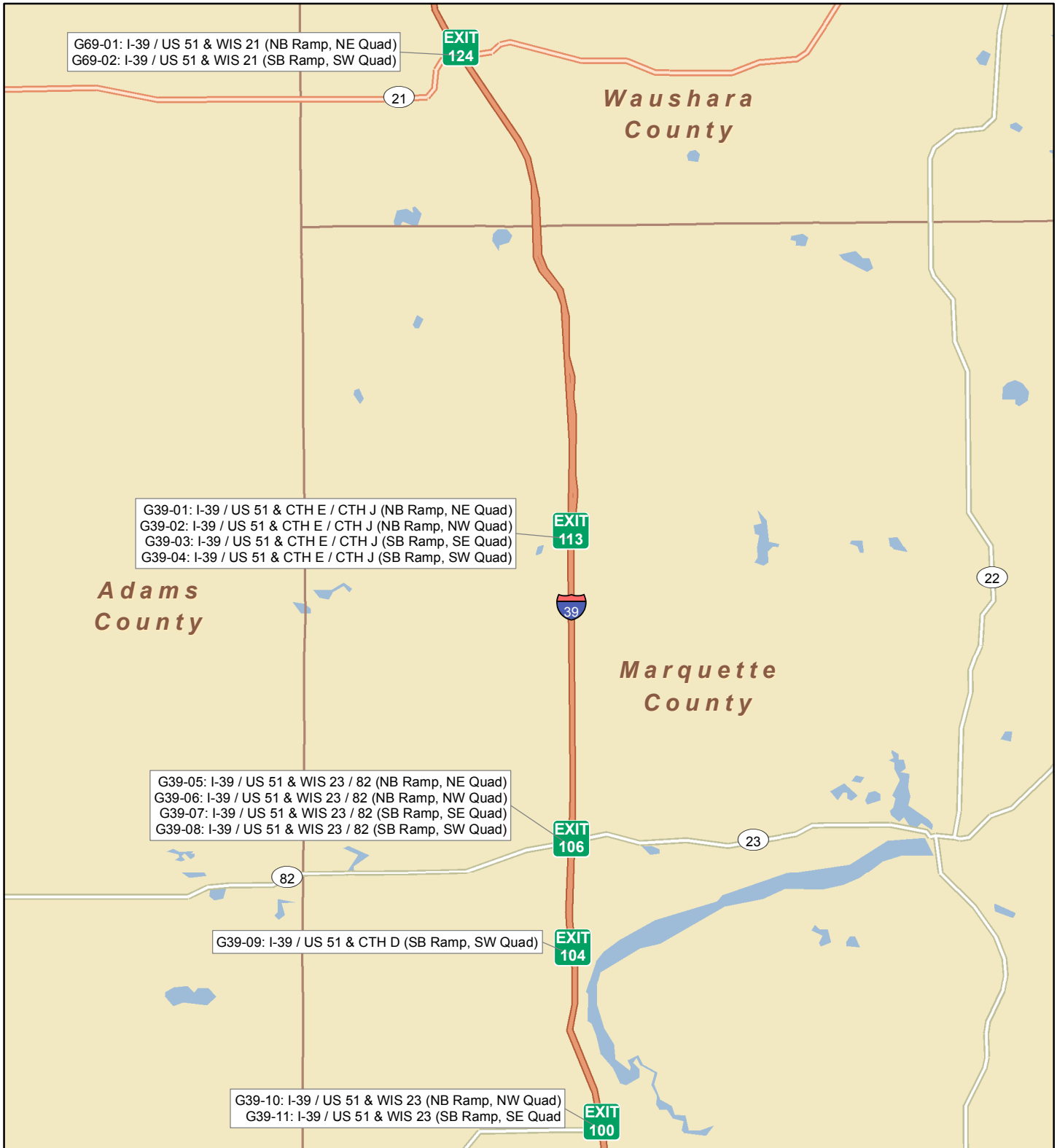


# RAMP ACCESS CONTROL GATES


Z:\ITS\GIS\ITS\_INVENTORY\RampGates\_20140217\RampGates\_MB.mxd Date Printed: 9/14/2015



**EXIT** INTERSTATE EXITS WITH RAMP GATES

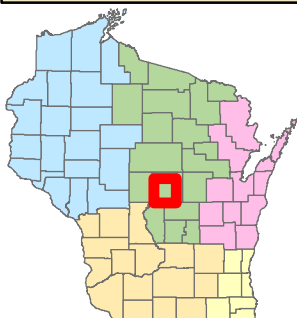
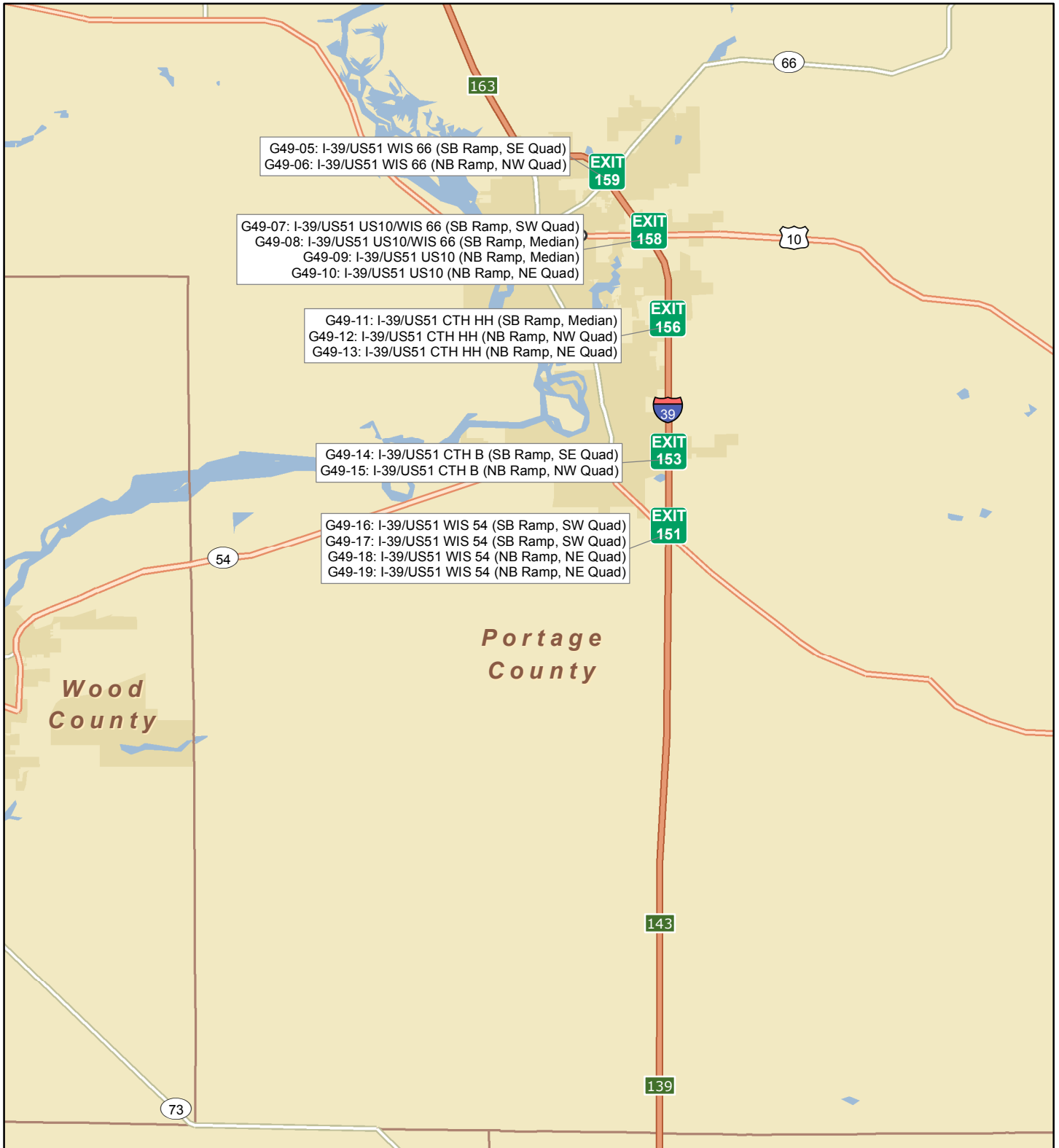
1 IN = 3 MILES

9/14/2015



# RAMP ACCESS CONTROL GATES


Z:\ITS\GIS\ITS\_INVENTORY\RampGates\_20140217\RampGates\_MB.mxd Date Printed: 9/14/2015



**EXIT** INTERSTATE EXITS WITH RAMP GATES

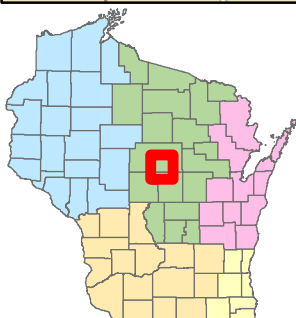
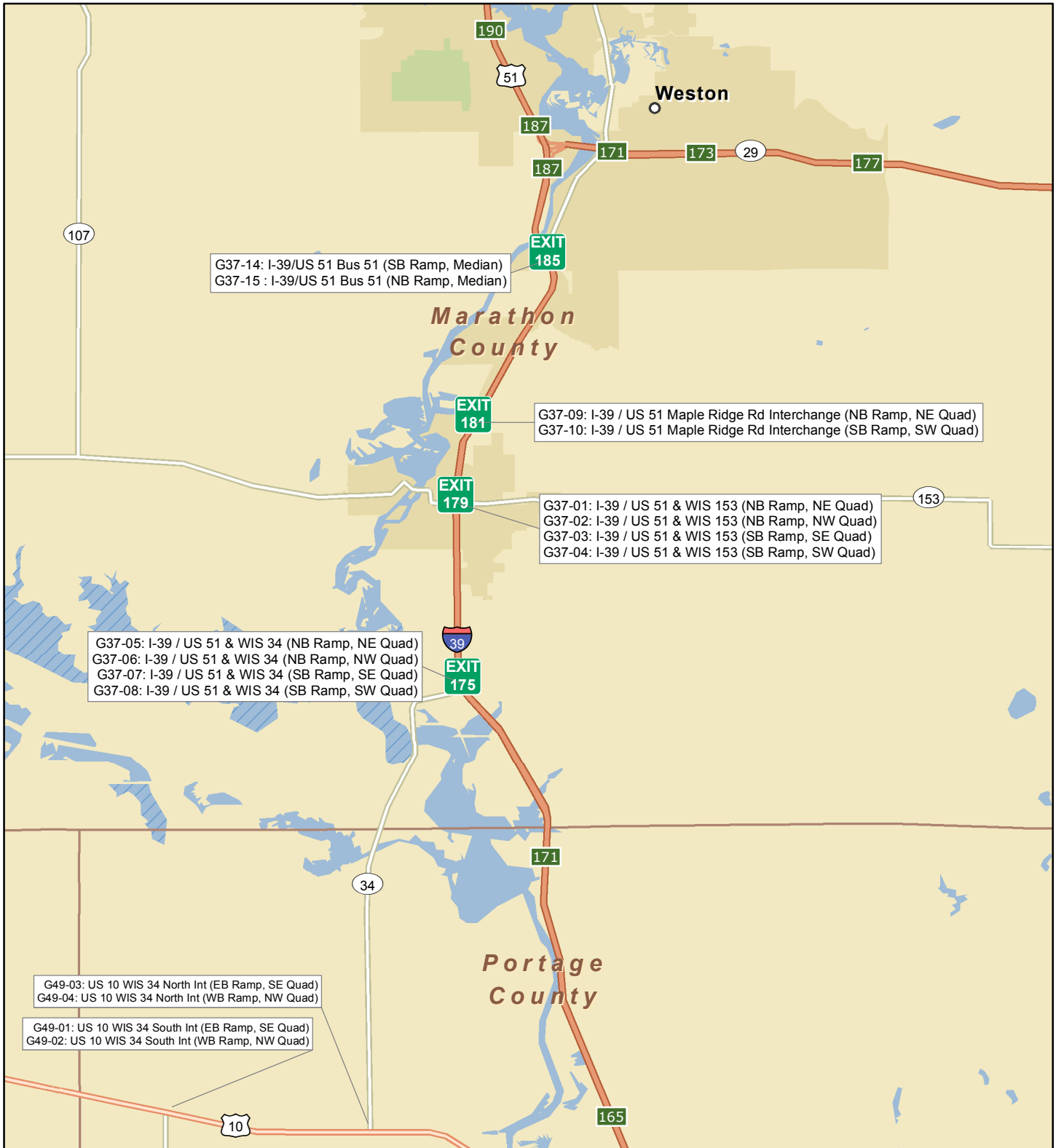
1 IN = 3 MILES

9/14/2015



# RAMP ACCESS CONTROL GATES

Z:\ITS\GIS\ITS\_INVENTORY\RampGates\_20140217\RampGates\_MB.mxd



**EXIT** INTERSTATE EXITS WITH RAMP GATES

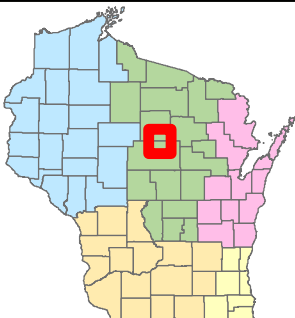
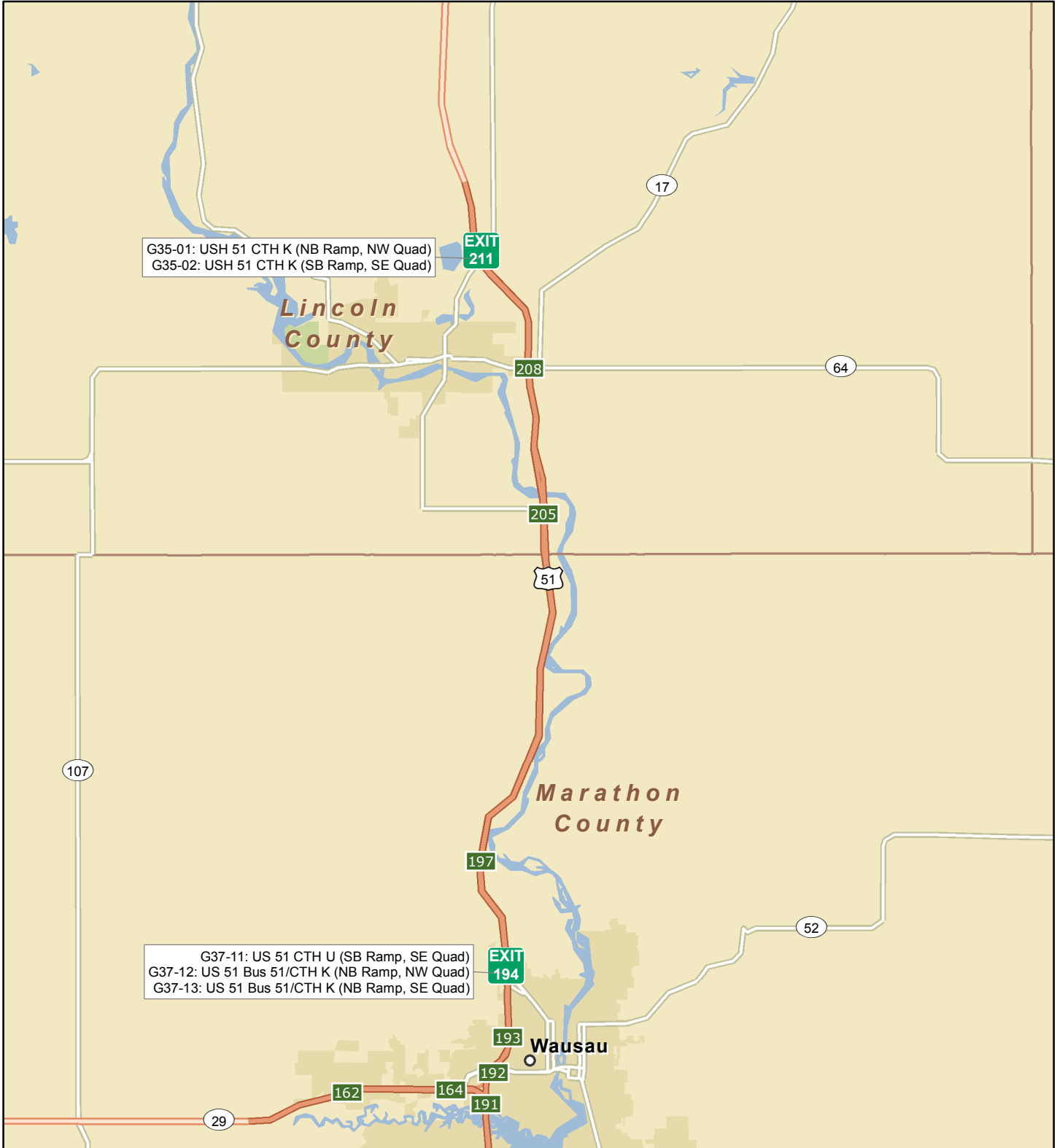
1 IN = 3 MILES

9/14/2015



# RAMP ACCESS CONTROL GATES

Z:\ITS\GIS\ITS\_INVENTORY\RampGates\_20140217\RampGates\_MB.mxd Date Printed: 9/14/2015



**EXIT** INTERSTATE EXITS WITH RAMP GATES

1 IN = 3 MILES

9/14/2015

